

DESIGN REPORT

- Legend:**
- Proposed Development Boundary
 - Proposed Geometry Plan
 - Protect existing underground SSE service
 - Proposed diversion
 - Existing SSE service
 - Proposed Culvert
 - Structure
 - Proposed Attenuation Pond / Infiltration Basin / Wetlands
 - Proposed Stream Diversion

San áireamh tá sonraíocht Shuirbhíreacht Ordánáis Éireann arna atáirgeadh fust Cheadúnas OSI Uimh. 2010/18CCMA/Comhairle Contae na Gaillimhe. Sírtaíonn atáirgeadh neamhdaraithe cóipeacht Shuirbhíreacht Ordánáis Éireann agus Rialtas na hÉireann. © Suirbhíreacht Ordánáis Éireann, 2010.

© Suirbhíreacht Ordánáis Éireann. Gach ceart ar chosaint. Uimhir cheadúnais 2010/18CCMA/Comhairle Contae na Gaillimhe.

Includes Ordnance Survey Ireland data reproduced under OSI Licence number 2010/18CCMA/Galway County Council. Unauthorised reproduction infringes Ordnance Survey Ireland and Government of Ireland copyright. © Ordnance Survey Ireland, 2010.

© Ordnance Survey Ireland. All rights reserved. Licence number 2010/18CCMA/Galway County Council.

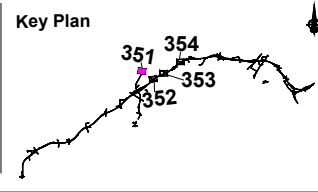
Clients

Comhairle Chontae na Gaillimhe
Galway County Council

Galway City Transport Project

An Roinn Iompair Turasóireachta agus Spóirt
Department Transport, Tourism and Sport

TII
Transport Infrastructure Ireland



Consultant

ARUP

Corporate House
City East Business Park
Ballybrit, Galway, Ireland.

Tel +353 (0)91 460675
www.N6GalwayCity.ie
www.arup.ie

Job Title
N6 Galway City Ring Road

Scale
1:500 @ A1

Date:
February 2018

Issue	Date	By	Chkd	Appd
I2	22/03/2018	AG	HK	EMC
I1	22/02/2018	AG	HK	EMC

Drawing Title
Utility / Service Drawings
SSE Diversion Requirements

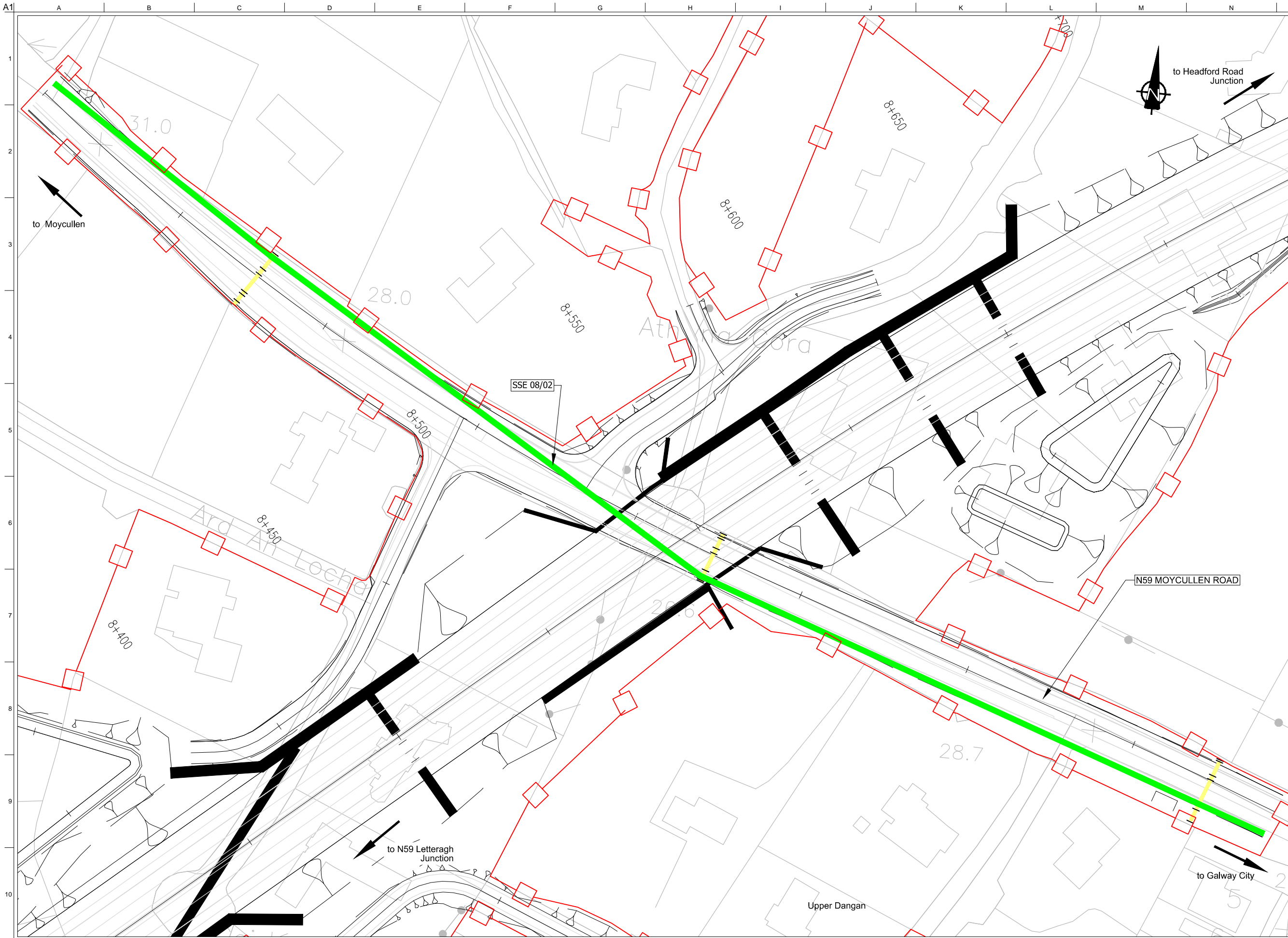
Drawing Status

For Information

Job No	Drawing No	Issue
233985-00	GCOB-2700-D-351	12

DESIGN REPORT

- Legend:**
- Proposed Development Boundary
 - Proposed Geometry Plan
 - Protect existing underground SSE service
 - Proposed diversion
 - Existing SSE service
 - Proposed Culvert
 - Structure
 - Proposed Attenuation Pond / Infiltration Basin / Wetlands
 - Proposed Stream Diversion



San áireamh tá sonraíocht Shuirbhíreachtí Ordánais Éireann arna atáirgeadh fúis Cheadúnas OSI Uimh. 2010/18CCMA/Comhairle Contae na Gaillimhe. Sírúinn atáirgeadh neamhdaraithe cóipeacht Shuirbhíreachtí Ordánais Éireann agus Rialtas na hÉireann. © Suirbhíreacht Ordánais Éireann, 2010.

© Suirbhíreacht Ordánais Éireann. Gach ceart ar chosaint. Uimhir cheadúnais 2010/18CCMA/Comhairle Contae na Gaillimhe.

Includes Ordnance Survey Ireland data reproduced under OSI Licence number 2010/18CCMA/Galway County Council. Unauthorised reproduction infringes Ordnance Survey Ireland and Government of Ireland copyright. © Ordnance Survey Ireland, 2010.

© Ordnance Survey Ireland. All rights reserved. Licence number 2010/18CCMA/Galway County Council.

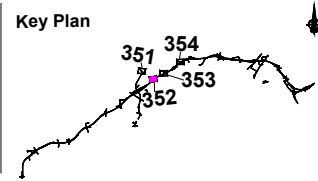
Clients

Comhairle Chontae na Gaillimhe
Galway County Council

An Roinn Iompair
Turasóireachta agus Spóirt
Department Transport, Tourism and Sport

Galway City Transport Project

TII
Transport Infrastructure Ireland



Consultant

ARUP

Corporate House
City East Business Park
Ballybrit, Galway, Ireland.

Tel +353 (0)91 460675
www.NIGalwayCity.ie
www.arup.ie

Job Title
N6 Galway City Ring Road

Scale
1:500 @ A1

Date:
February 2018

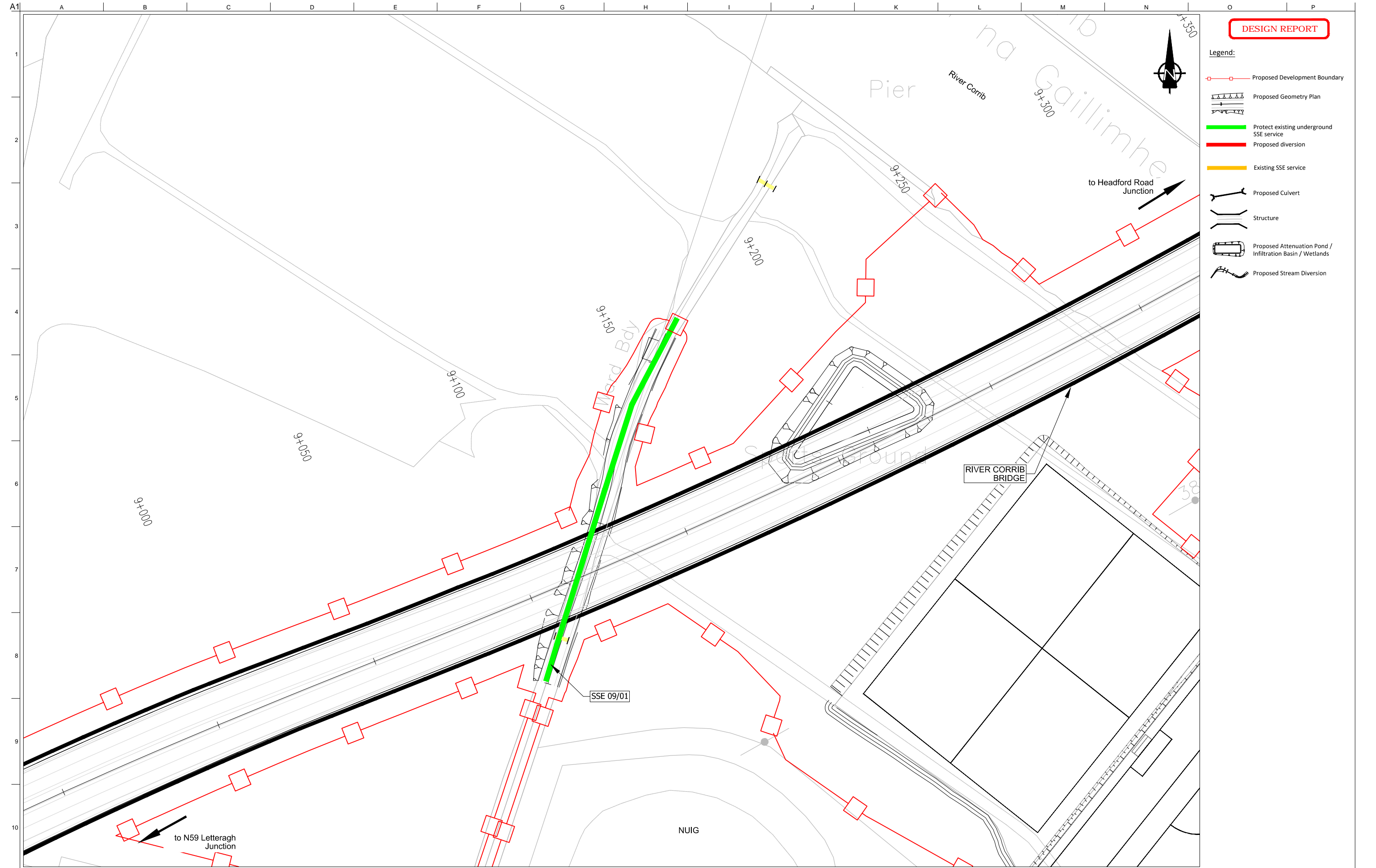
Issue	Date	By	Chkd	Appd
I2	22/03/2018	AG	HK	EMC
I1	22/02/2018	AG	HK	EMC

Drawing Title
Utility / Service Drawings
SSE Diversion Requirements

Drawing Status

For Information

Job No	Drawing No	Issue
233985-00	GCOB-2700-D-352	12



DESIGN REPORT

- Legend:**
- Proposed Development Boundary
 - Proposed Geometry Plan
 - Protect existing underground SSE service
 - Proposed diversion
 - Existing SSE service
 - Proposed Culvert
 - Structure
 - Proposed Attenuation Pond / Infiltration Basin / Wetlands
 - Proposed Stream Diversion

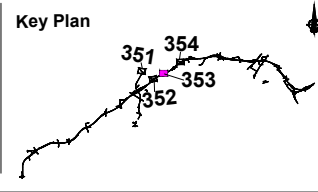
San áireamh tá sonraíocht Shuirbhíreacht Ordánais Éireann arna atáirgeadh fust Cheadúnas OSI Uimh. 2010/18CCMA/Comhairle Contae na Gaillimhe. Sírtaíonn atáirgeadh neamhdaraithe cóipeacht Shuirbhíreacht Ordánais Éireann agus Rialtas na hÉireann. © Suirbhíreacht Ordánais Éireann, 2010.

© Suirbhíreacht Ordánais Éireann. Gach ceart ar chosaint.
Uimhir cheadúnais 2010/18CCMA/Comhairle Contae na Gaillimhe.

Includes Ordnance Survey Ireland data reproduced under OSI Licence number 2010/18CCMA/Galway County Council.
Unauthorised reproduction infringes Ordnance Survey Ireland and Government of Ireland copyright. © Ordnance Survey Ireland, 2010.

© Ordnance Survey Ireland. All rights reserved. Licence number 2010/18CCMA/Galway County Council.

Clients



Consultant

Corporate House
City East Business Park
Ballybrit, Galway, Ireland.

Tel +353 (0)91 460675
www.N6GalwayCity.ie
www.arup.ie

Job Title
N6 Galway City Ring Road

Scale
1:500 @ A1

Date:
February 2018

Issue	Date	By	Chkd	Appd
I2	22/03/2018	AG	HK	EMC
I1	22/02/2018	AG	HK	EMC

Drawing Title
Utility / Service Drawings
SSE Diversion Requirements

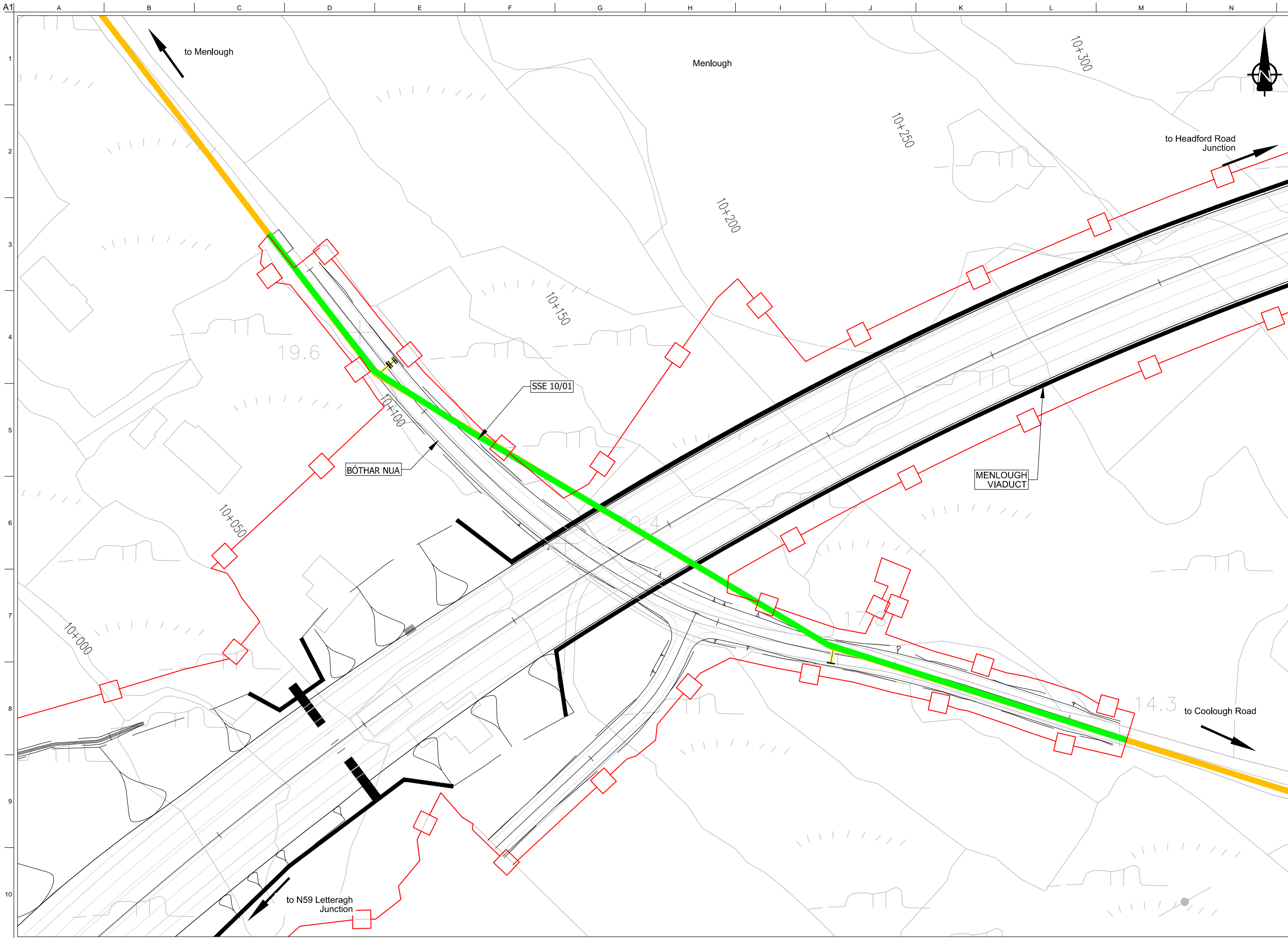
Drawing Status

For Information

Job No	Drawing No	Issue
233985-00	GCOB-2700-D-353	12

DESIGN REPORT

- Legend:**
- Proposed Development Boundary
 - Proposed Geometry Plan
 - Protect existing underground SSE service
 - Proposed diversion
 - Existing SSE service
 - Proposed Culvert
 - Structure
 - Proposed Attenuation Pond / Infiltration Basin / Wetlands
 - Proposed Stream Diversion



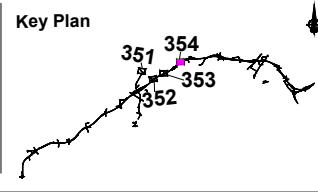
Son díreámh tá sonraíocht Shuirbhíreachtí Ordánáis Éireann arna atáirgeadh fust Cheadúnas OSI Uimh. 2010/18CCMA/Comhairle Contae na Gaillimhe. Sírtaíonn atáirgeadh neamhdírreachtí cóipeacht Shuirbhíreachtí Ordánáis Éireann agus Rialtas na hÉireann. © Suirbhíreacht Ordánáis Éireann, 2010.

© Suirbhíreacht Ordánáis Éireann. Gach ceart ar chosaint.
Uimhir cheadúnais 2010/18CCMA/Comhairle Contae na Gaillimhe.

Includes Ordnance Survey Ireland data reproduced under OSI Licence number 2010/18CCMA/Galway County Council.
Unauthorised reproduction infringes Ordnance Survey Ireland and Government of Ireland copyright. © Ordnance Survey Ireland, 2010.

© Ordnance Survey Ireland. All rights reserved. Licence number 2010/18CCMA/Galway County Council.

Clients



Consultant

Corporate House
City East Business Park
Ballybrit, Galway, Ireland.

Tel +353 (0)91 460675
www.N6GalwayCity.ie
www.arup.ie

Job Title
N6 Galway City Ring Road

Scale
1:500 @ A1

Date:
February 2018

Issue	Date	By	Chkd	Appd
I2	22/03/2018	AG	HK	EMC
I1	22/02/2018	AG	HK	EMC

Drawing Title
Utility / Service Drawings
SSE Diversion Requirements

Drawing Status

For Information

Job No	Drawing No	Issue
233985-00	GCOB-2700-D-354	12